




Legend

-  Site Boundary
-  Groundwater Monitoring Bore
-  Depositional Dust Gauge
-  Noise Monitoring Location
-  Stage 1 Extraction Area
-  Stage 2 Extraction Area
-  Stage 3 Extraction Area
-  Stage 4 Extraction Area
-  Stage 5 Extraction Area
-  DA 250-09-01 (Mod 4) Biodiversity Offset Area (8.70 ha)
-  DA 165-07-05 Offset Area

